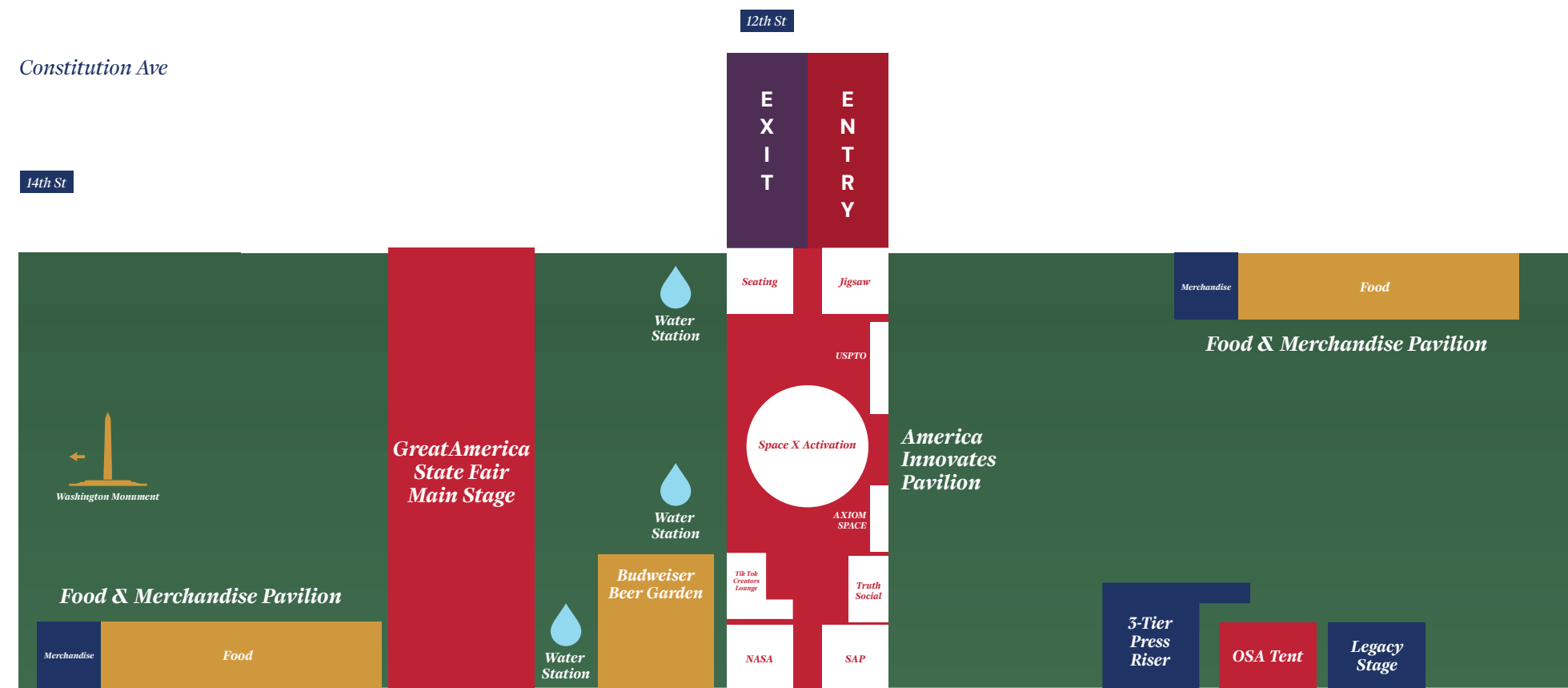


# GREAT AMERICAN STATE FAIR

National Mall Map | Washington, D.C.



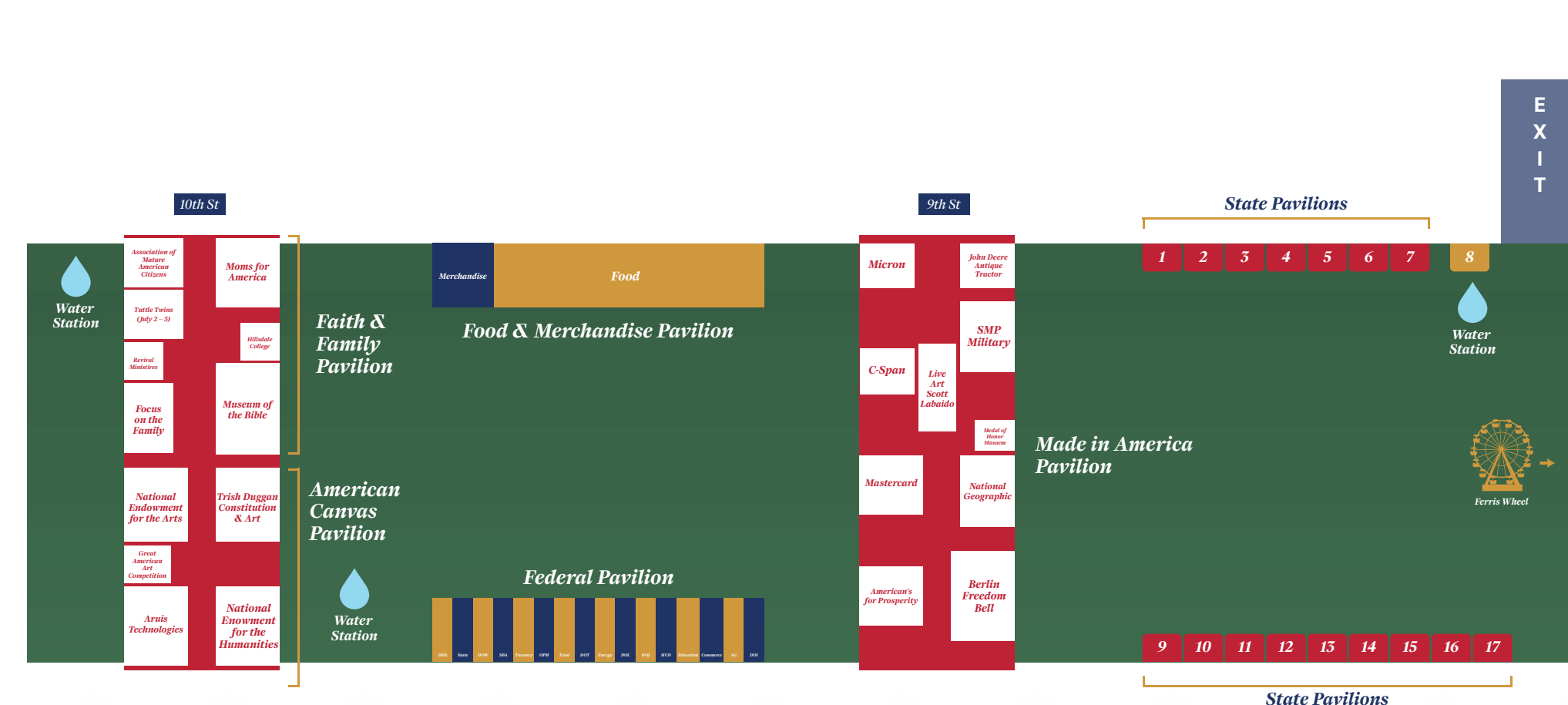
Independence Ave



Trump Accounts / Chime

# GREAT AMERICAN STATE FAIR

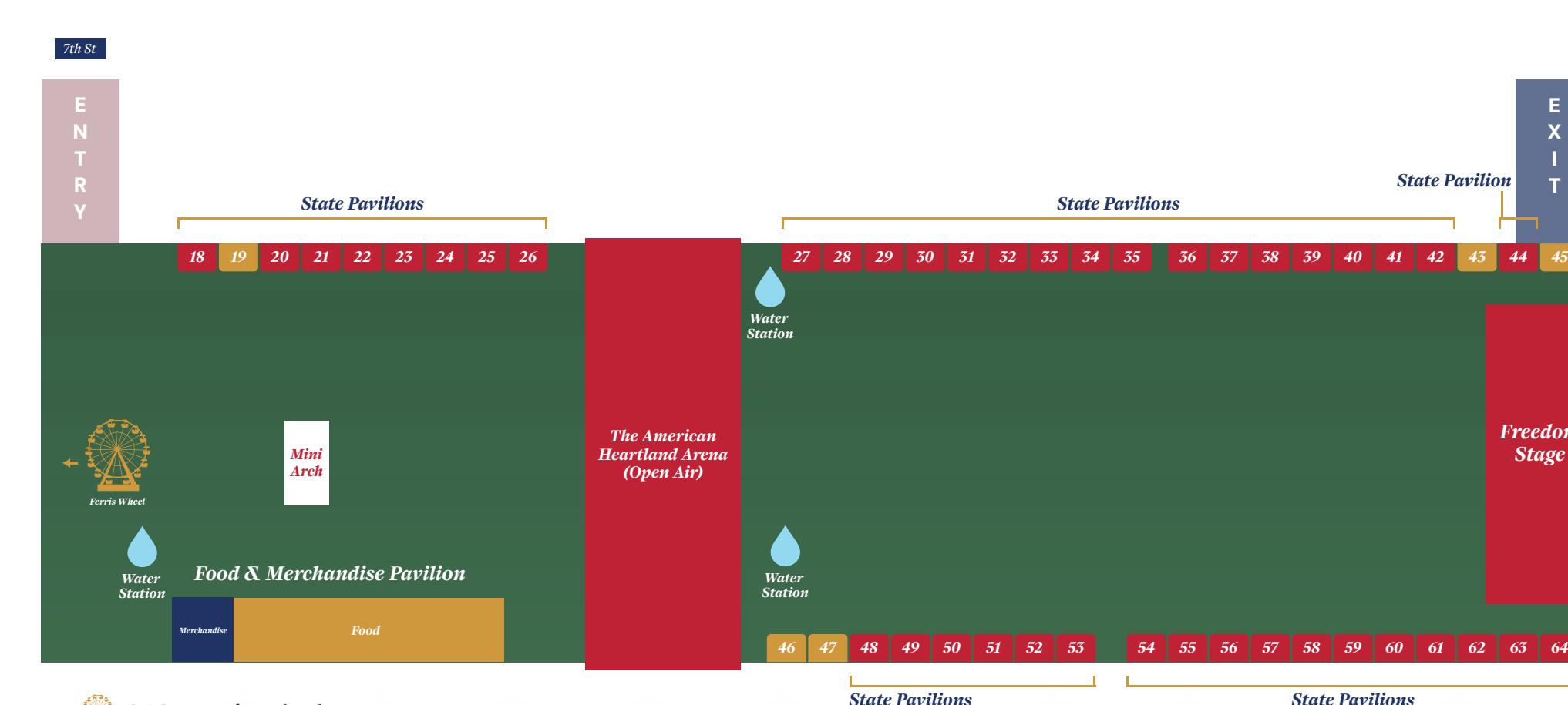
National Mall Map | Washington, D.C.



- 1 Florida
- 7 Puerto Rico (Territory)
- 15 Oregon
- 2 Georgia
- 8 Eric Dowdle Puzzle
- 14 North Dakota
- 3 Alabama
- 9 Colorado
- 15 South Dakota
- 4 Tennessee
- 10 Nebraska
- 16 Utah
- 5 Louisiana
- 11 Wyoming
- 17 Kansas
- 6 Mississippi
- 12 Washington
- GASF Ferris Wheel

# GREAT AMERICAN STATE FAIR

National Mall Map | Washington, D.C.



- GASF Ferris Wheel
- 18 North Carolina
- 26 West Virginia
- 34 Missouri
- 42 Massachusetts
- 50 Arkansas
- 19 TBD
- 27 Illinois
- 35 Iowa
- 43 50 States
- 51 Oklahoma
- 20 Maryland
- 28 Michigan
- 36 New Jersey
- 44 New York
- 52 Arizona
- 21 District of Columbia
- 29 Kentucky
- 37 Ohio
- 45 TBD
- 53 New Mexico
- 22 Virginia
- 30 Pennsylvania
- 38 Delaware
- 46 Green Room
- 54 California
- 23 South Carolina
- 31 Indiana
- 39 Rhode Island
- 47 Merch Booth
- 55 Alaska
- 24 Connecticut
- 32 Wisconsin
- 40 Vermont
- 48 Montana
- 56 Hawaii
- 62 U.S. Virgin Islands (Territory)
- 25 Maine
- 33 Minnesota
- 41 New Hampshire
- 49 Texas
- 57 Nevada
- 63 TBD
- 64 Fox Hold

# GREAT AMERICAN STATE FAIR

National Mall Map | Washington, D.C.



F1 Racecar

